ELECTIONSNWT
ÉLECTIONSTNO

# Electoral District of Hay River North

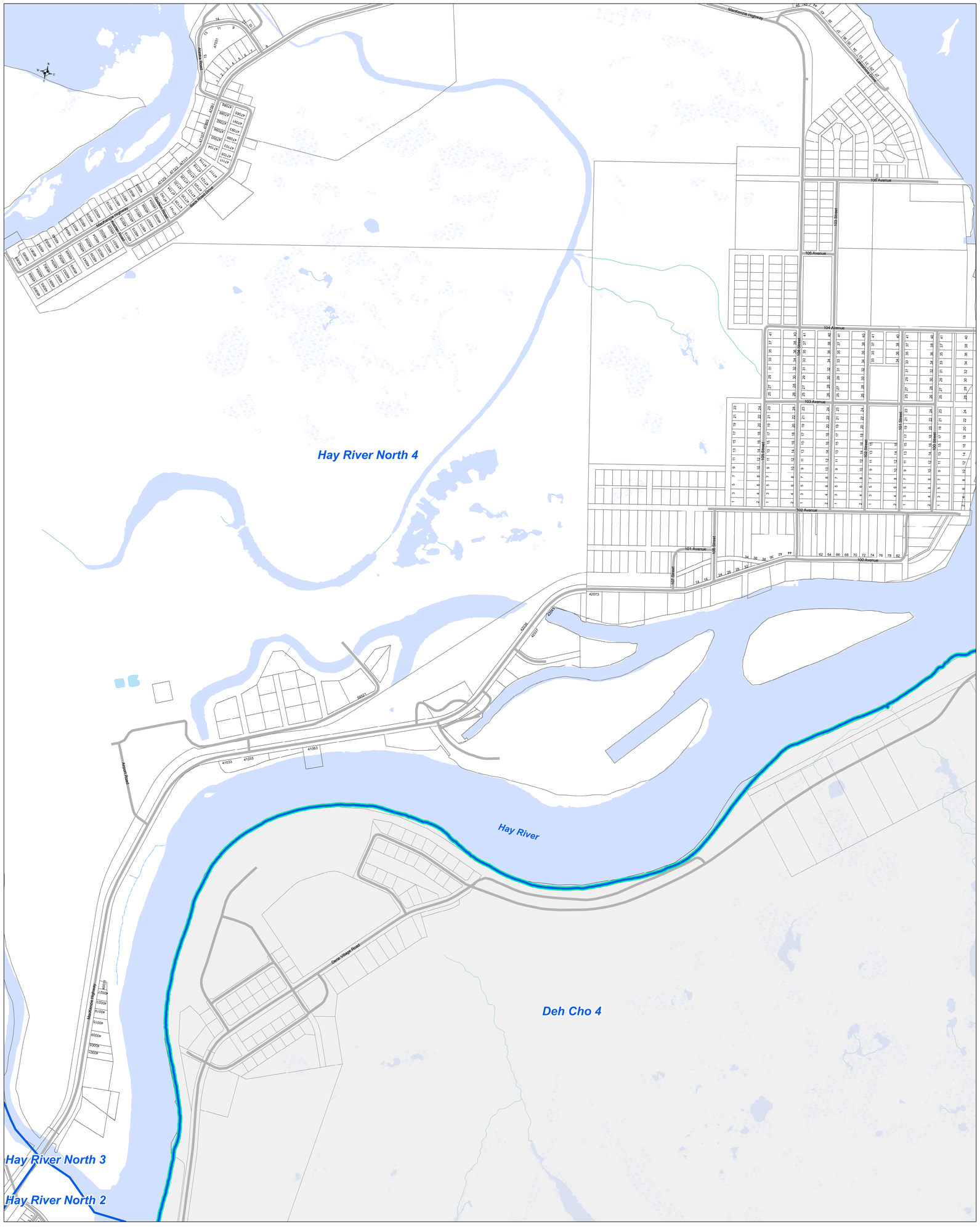


Hay River - Vale Island

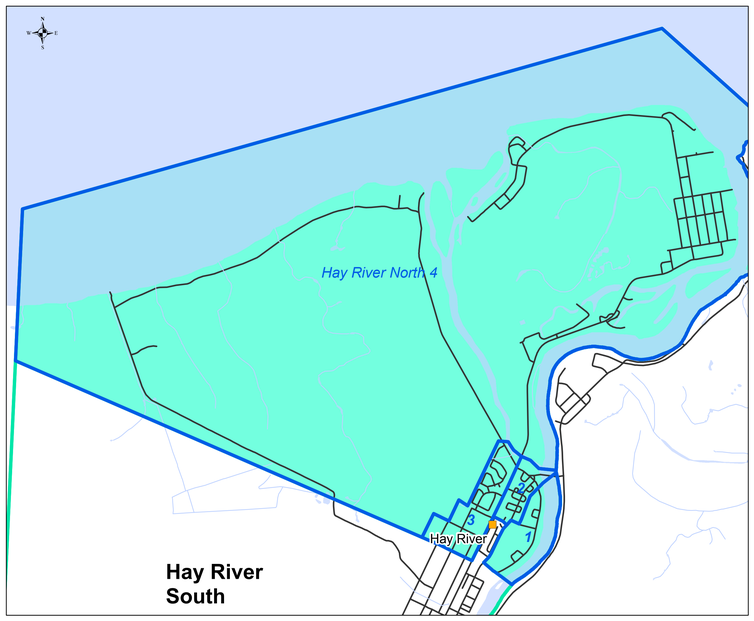


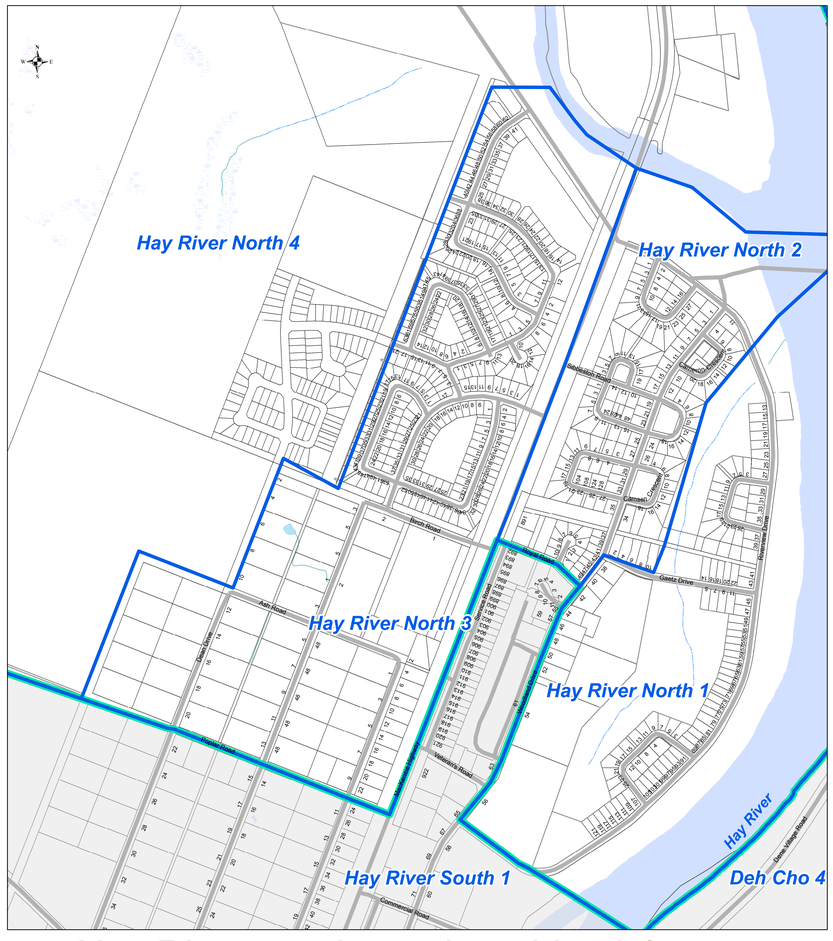


Hay River - main north residential

Northwest Territories

Produced by NWT Centre for Geomatics

Base Mapping Data from ATLAS current as of 2008.
Parcel Data updated daily or as needed.

Parcel data current as of:

*25 May 2015*